TEMPORARY CONSTRUCTION EASEMENT

BRIDGE NO. 00315

TEMPORARY CONSTRUCTION EASEMENT

TEMPORARY CONSTRUCTION EASEMENT

SEWER EASEMENT IN FAVOR OF CITY OF STAMFORD

N/F JOSEPH & ANGELA GENCARELLI

N/F AA ROADWAY LLC ET AL.

N/F GII REALTY LIMITED PARTNERSHIP

N/F ANNA & PIETRO FIORITA

N/F CITY OF STAMFORD (PARK)

N/F ANTARES HOLLY POND LP

N/F PR PARTERSHIP LLC

NOROTON RIVER

TOWN OF DARIEN
CITY OF STAMFORD

BROOKSIDE DRIVE

U.S. ROUTE 1
EAST MAIN STREET

U.S. ROUTE 1
BOSTON POST ROAD

WEED AVENUE

PC 11+62.35

11+00

12+00

13+00

14+00

15+00

16+00

17+00

65'-0"

SAN MH(25)
R=16.68
INV=3.48

SAN MH(30)
R=13.69
INV=1.99

SAN MH(3
=18.99
V=6.49

12"RCP

CONNECTICUT COORDINATE GRID

N 83

RECONSTRUCTED PAVEMENT

BITUMINOUS CONCRETE DRIVE

UNDISTRURBED EXISTING PAVEMENT

FILL SLOPES

CUT SLOPES

BRIDGES

SIDEWALKS

0 20 40
SCALE: 1"=20'-0"

U.S. ROUTE 1 PLAN

PRELIMINARY DESIGN REVIEW

REV.	DATE	REVISION DESCRIPTION	SHEET NO.
-	-	-	-
-	-	-	-
-	-	-	-
-	-	-	-
-	-	-	-
-	-	-	-

THE INFORMATION, INCLUDING ESTIMATED QUANTITIES OF WORK, SHOWN ON THESE SHEETS IS BASED ON LIMITED INVESTIGATIONS BY THE STATE AND IS IN NO WAY WARRANTED TO INDICATE THE CONDITIONS OF ACTUAL QUANTITIES OF WORK WHICH WILL BE REQUIRED.

Plotted Date: 6/6/2014 11:36:43 AM

DESIGNER/DRAFTER: K.BORST
CHECKED BY: J.GUTIERREZ
SCALE AS NOTED

STATE OF CONNECTICUT
DEPARTMENT OF TRANSPORTATION

Filename: J:\050\55\Design\30%\Public Info Meeting\20140606.Public Info.GNP.dgn

SIGNATURE/ BLOCK:

-

PROJECT TITLE:
REPLACEMENT OF BRIDGE NO. 00315 U.S. ROUTE 1 OVER NOROTON RIVER

TOWN: STAMFORD

DRAWING TITLE: ROADWAY PLAN

PROJECT NO. 135-307

DRAWING NO. S-1

SHEET NO.

Border Version: 11/14/08

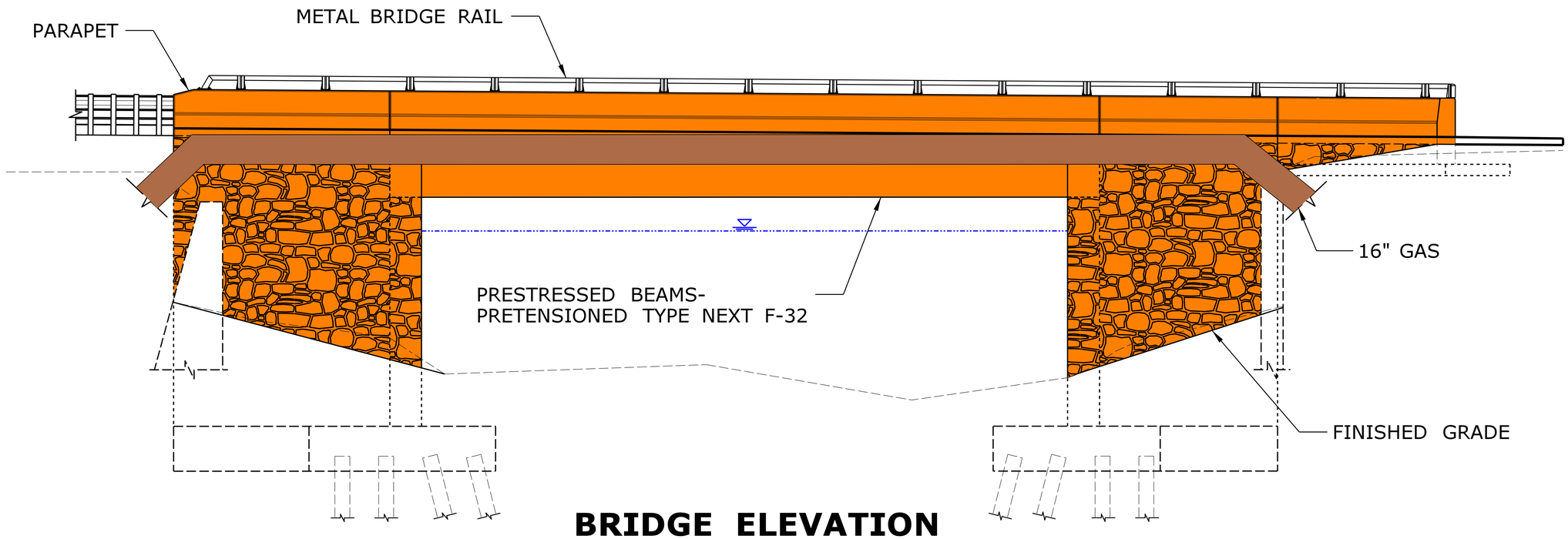

BRIDGE ELEVATION

SCALE: 1/4" = 1'-0"

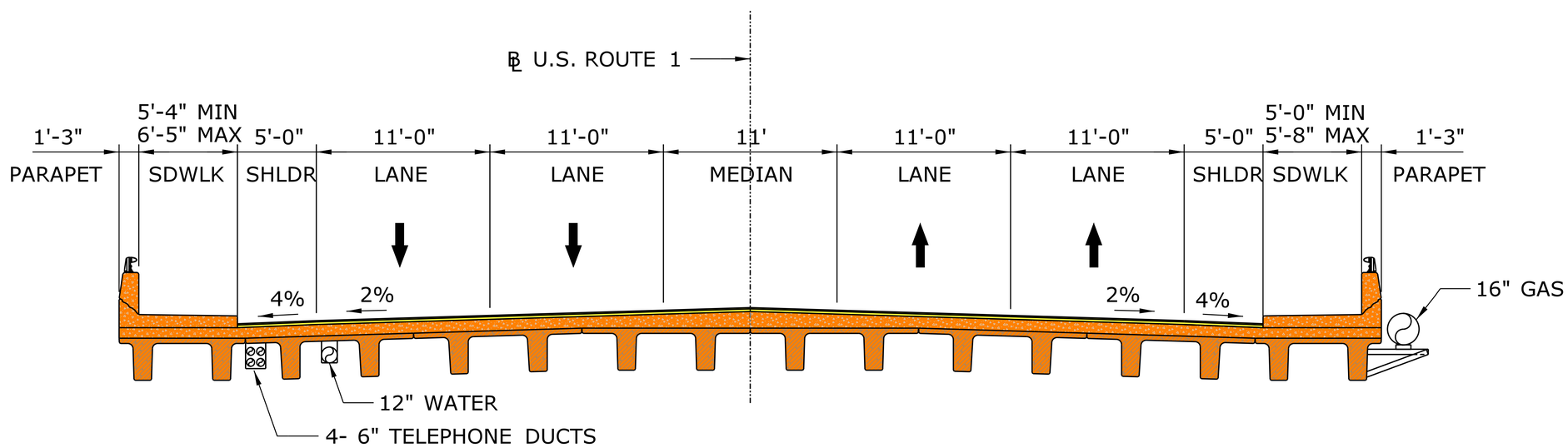

BRIDGES

SIDEWALKS

RECONSTRUCTED PAVEMENT

U.S. ROUTE 1 SECTION

SCALE: 1/4" = 1'-0"

PRELIMINARY DESIGN REVIEW

REV.	DATE	REVISION DESCRIPTION	SHEET NO.
-	-	-	
-	-	-	-
-	-	-	-

THE INFORMATION, INCLUDING ESTIMATED QUANTITIES OF WORK, SHOWN ON THESE SHEETS IS BASED ON LIMITED INVESTIGATIONS BY THE STATE AND IS IN NO WAY WARRANTED TO INDICATE THE CONDITIONS OF ACTUAL QUANTITIES OF WORK WHICH WILL BE REQUIRED.

Plotted Date: 6/5/2014 2:17:40 PM

DESIGNER/DRAFTER: **K. BORST**

CHECKED BY: **J. GUTIERREZ**

SCALE AS NOTED

STATE OF CONNECTICUT
DEPARTMENT OF TRANSPORTATION

Filename: J:\050\55\135_307_SB_00315\Struct_Bridge\30% Design\S07_SB_MST_0135_0307_Br00315_GPN01.dgn

SIGNATURE/ BLOCK:

PROJECT TITLE: **REPLACEMENT OF BRIDGE NO. 00315 U.S. ROUTE 1 OVER NOROTON RIVER**

TOWN: **STAMFORD**

DRAWING TITLE: **TYPICAL SECTION**

PROJECT NO. **135-307**

DRAWING NO. **S-03**

SHEET NO.

Border Version: 11/14/08

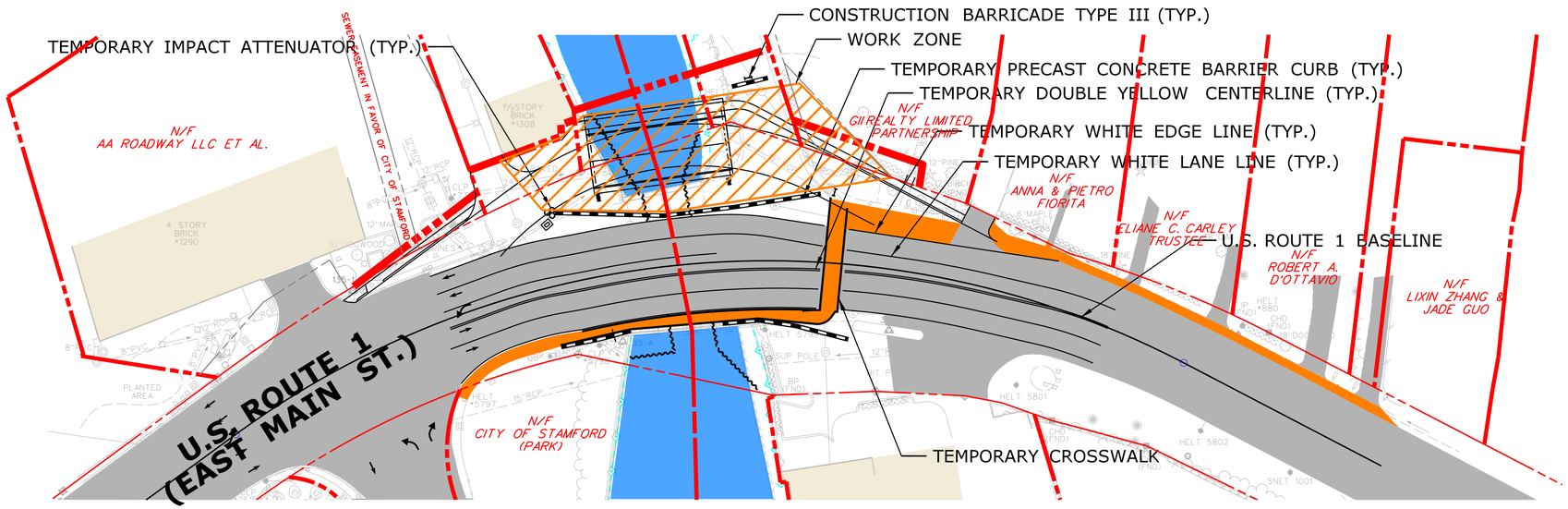

3 - 6 MONTHS

STAGE 1

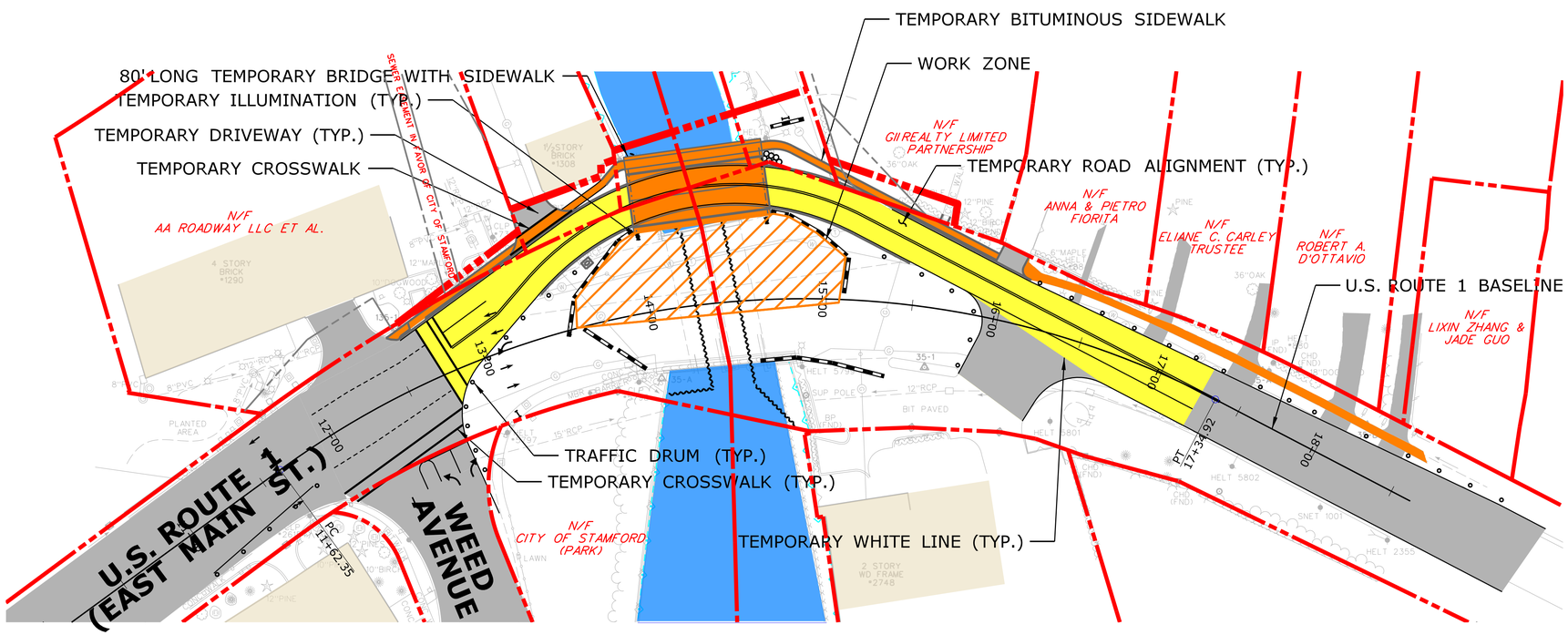

1 DAY, OFF-PEAK

- RECONSTRUCTED PAVEMENT
- BITUMINOUS CONCRETE DRIVE
- UNDISTURBED EXISTING PAVEMENT
- FILL SLOPES
- CUT SLOPES
- BRIDGES
- SIDEWALKS

STAGE 2

REV.	DATE	REVISION DESCRIPTION	SHEET NO.
-	-	-	-
-	-	-	-
-	-	-	-
-	-	-	-
-	-	-	-
-	-	-	-

THE INFORMATION, INCLUDING ESTIMATED QUANTITIES OF WORK, SHOWN ON THESE SHEETS IS BASED ON LIMITED INVESTIGATIONS BY THE STATE AND IS IN NO WAY WARRANTED TO INDICATE THE CONDITIONS OF ACTUAL QUANTITIES OF WORK WHICH WILL BE REQUIRED.

Plotted Date: $DATE$

DESIGNER/DRAFTER: D. LORD
CHECKED BY: M. BROWN
SCALE IN FEET 0 40 80
SCALE 1"=40'

STATE OF CONNECTICUT
DEPARTMENT OF TRANSPORTATION

Filename: $FILEA$

SIGNATURE/ BLOCK:

PROJECT TITLE: REPLACEMENT OF BRIDGE NO. 00315 U.S. ROUTE 1 OVER NOROTON RIVER

TOWN: STAMFORD

DRAWING TITLE: STAGE CONSTRUCTION STAGES 1 & 2

PROJECT NO. 135-307
DRAWING NO. STG-02
SHEET NO.

Border Version: 11/14/08

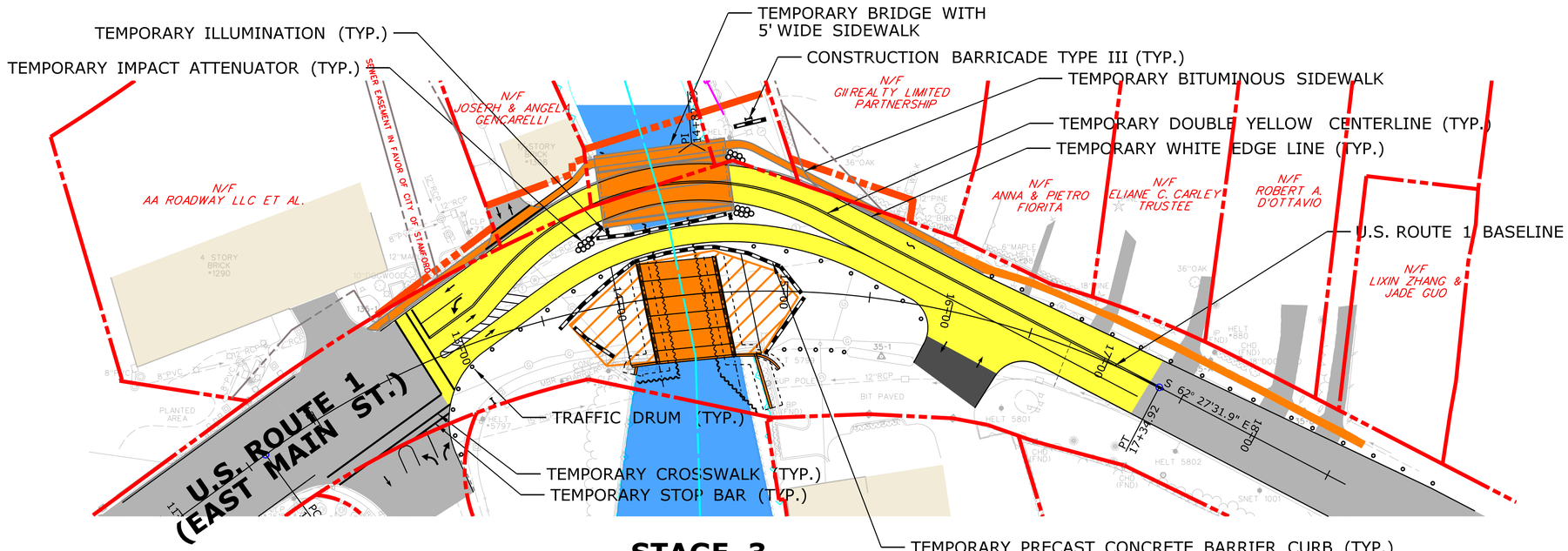

STAGE 3

9 - 12 MONTHS

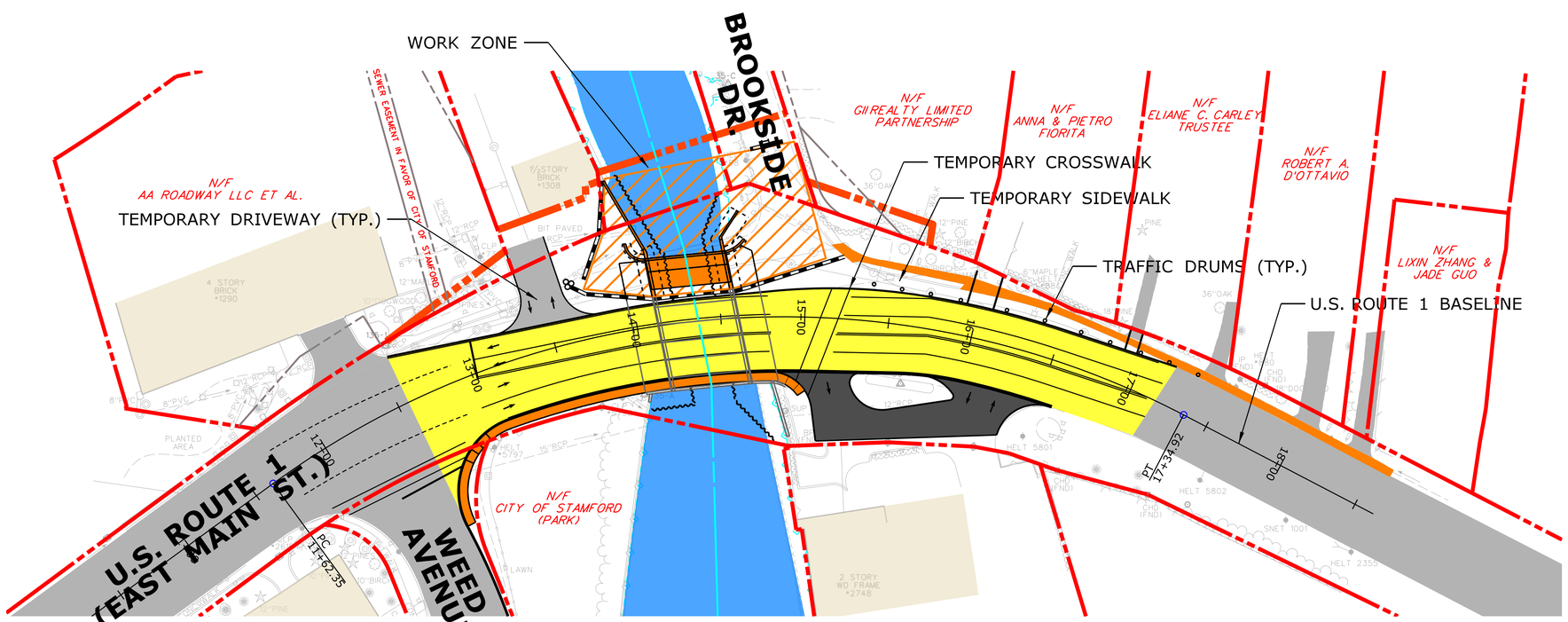

STAGE 4

3 - 6 MONTHS

- RECONSTRUCTED PAVEMENT
- BITUMINOUS CONCRETE DRIVE
- UNDISTURBED EXISTING PAVEMENT
- FILL SLOPES
- CUT SLOPES
- BRIDGES
- SIDEWALKS

PRELIMINARY DESIGN REVIEW

REV.	DATE	REVISION DESCRIPTION	SHEET NO.
-	-	-	-
-	-	-	-
-	-	-	-
-	-	-	-
-	-	-	-
-	-	-	-

THE INFORMATION, INCLUDING ESTIMATED QUANTITIES OF WORK, SHOWN ON THESE SHEETS IS BASED ON LIMITED INVESTIGATIONS BY THE STATE AND IS IN NO WAY WARRANTED TO INDICATE THE CONDITIONS OF ACTUAL QUANTITIES OF WORK WHICH WILL BE REQUIRED.

Plotted Date: $DATE$

DESIGNER/DRAFTER: D. LORD
CHECKED BY: M. BROWN
SCALE IN FEET 0 40 80
SCALE 1"=40'

STATE OF CONNECTICUT
DEPARTMENT OF TRANSPORTATION

Filename: $FILEA$

SIGNATURE/ BLOCK:

PROJECT TITLE: REPLACEMENT OF BRIDGE NO. 00315 U.S. ROUTE 1 OVER NOROTON RIVER

TOWN: STAMFORD

DRAWING TITLE: STAGE CONSTRUCTION STAGES 3 & 4

PROJECT NO. 135-307
DRAWING NO. STG-03
SHEET NO.

Border Version: 11/14/08