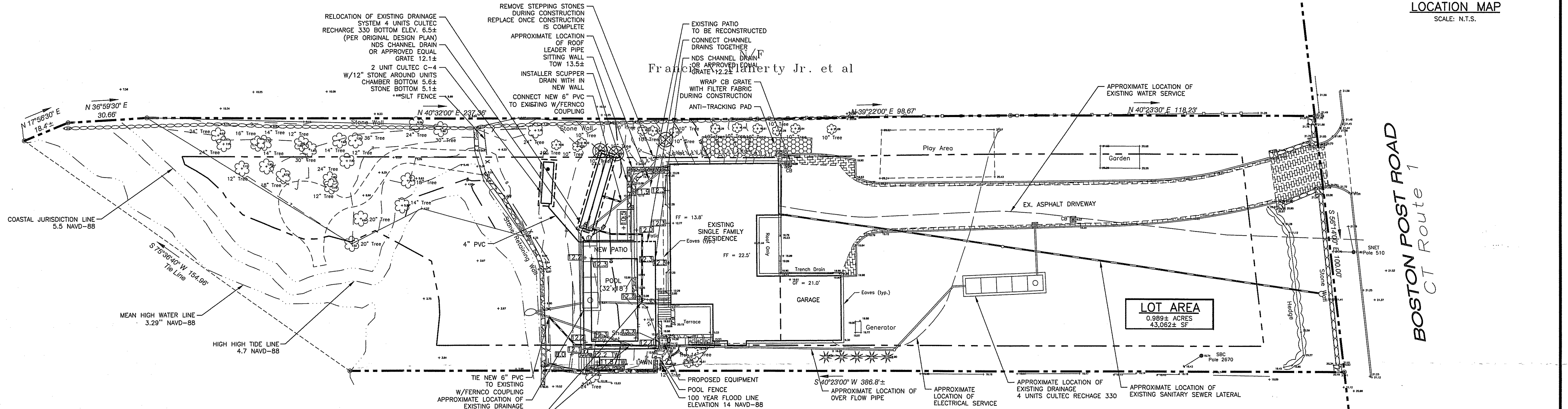


NO.	DATE	REV. BY	DESCRIPTION
2	09/21/20	SDI	GENERAL REVISIONS PER REVIEW COMMENTS
1	07/29/20	SDI	FOR SUBMISSION TO EPC
			ISSUE / REVISION

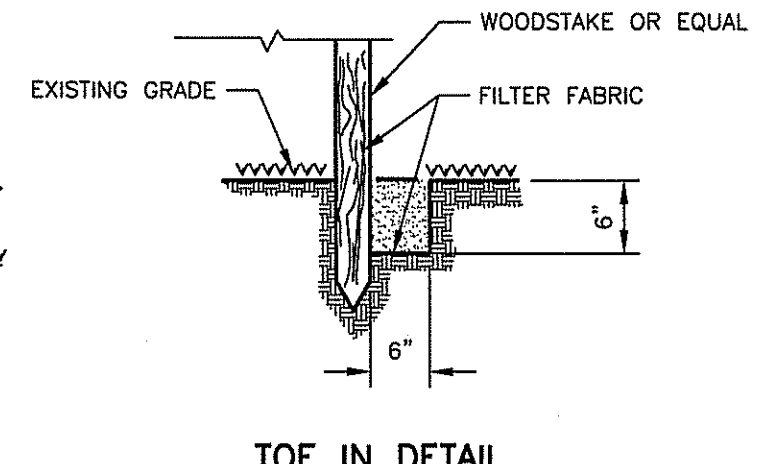
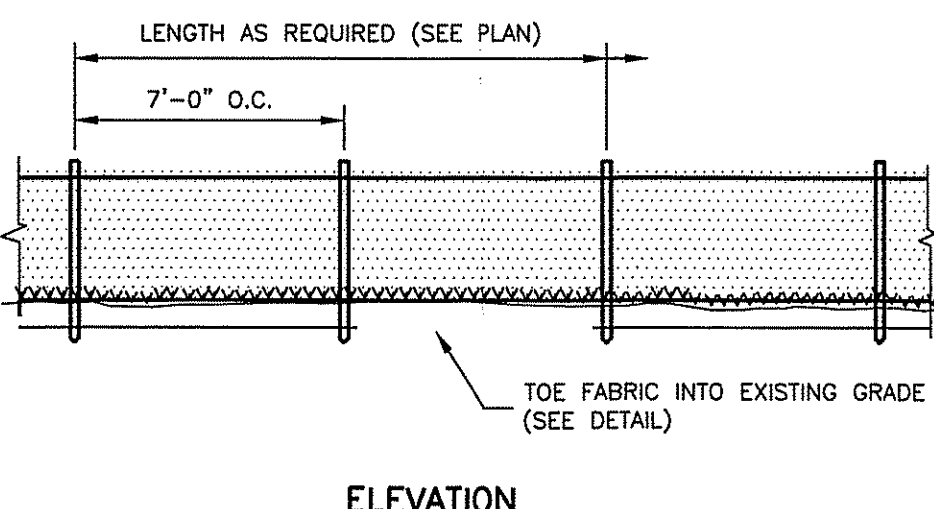
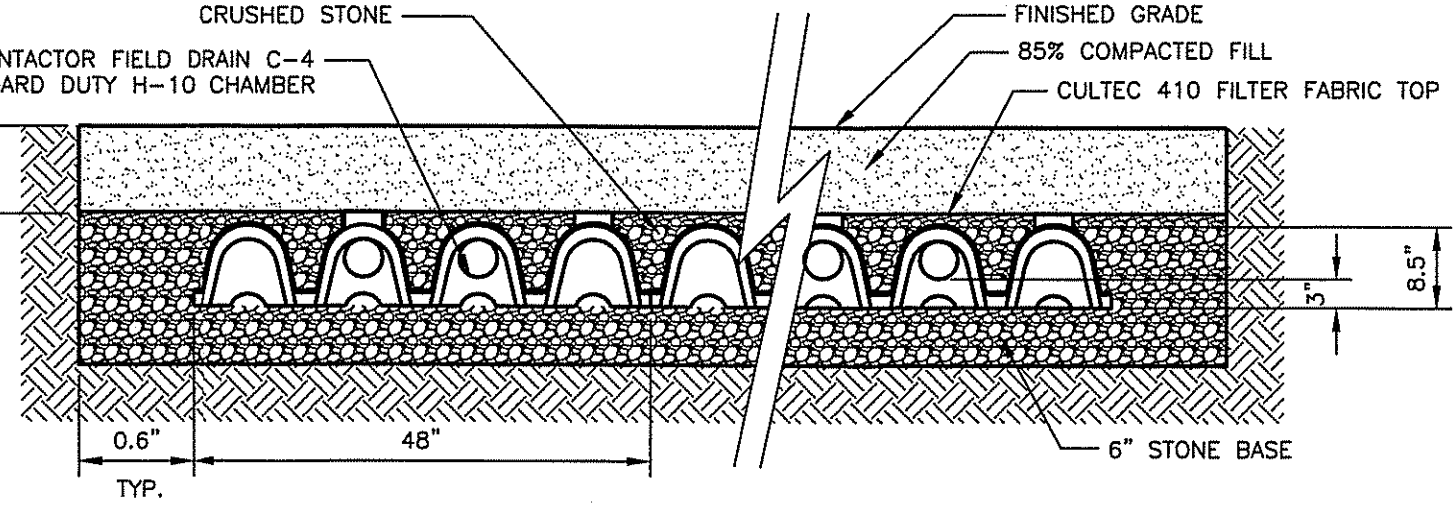
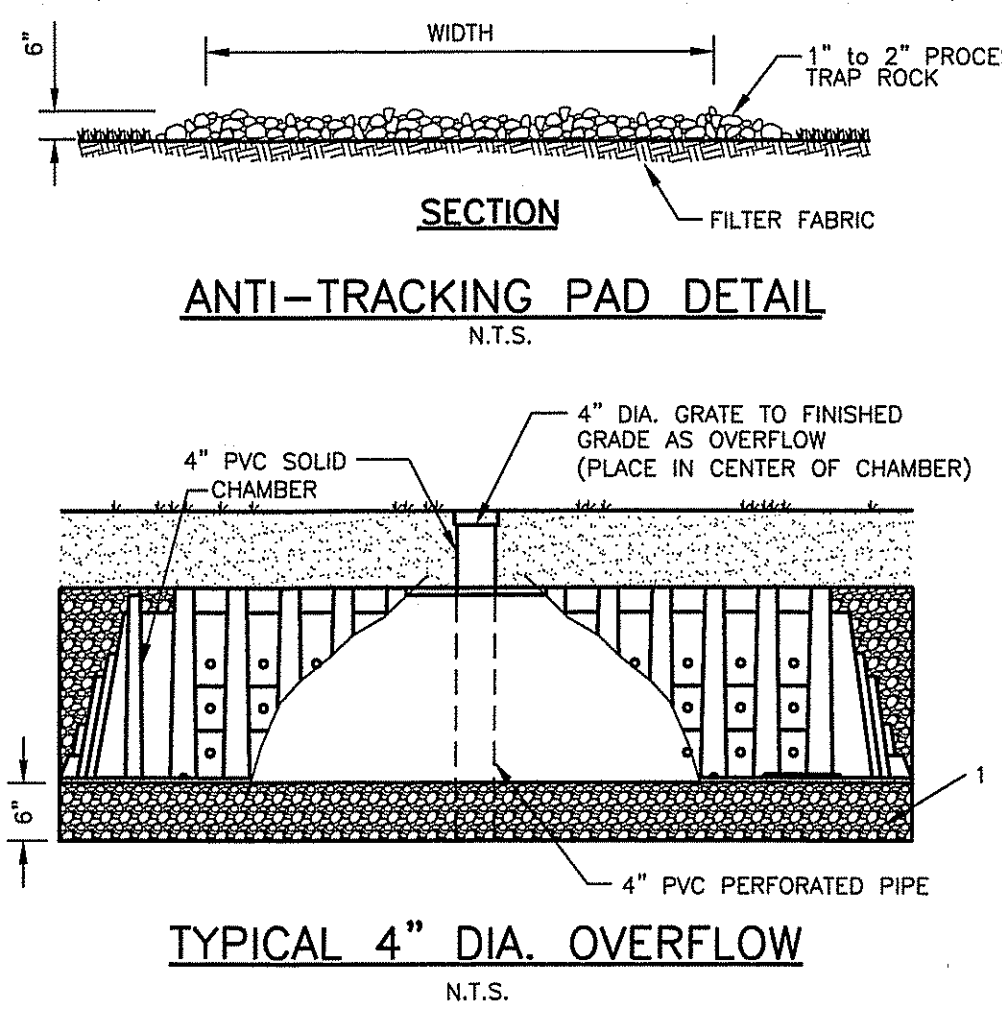
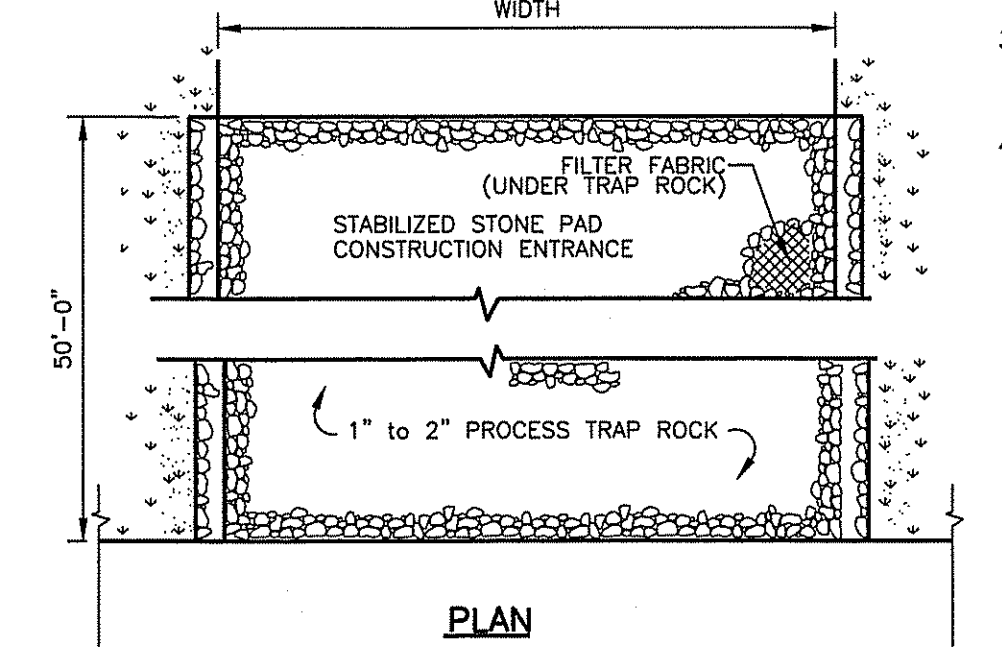


SITE PLAN
SCALE: 1"=20'

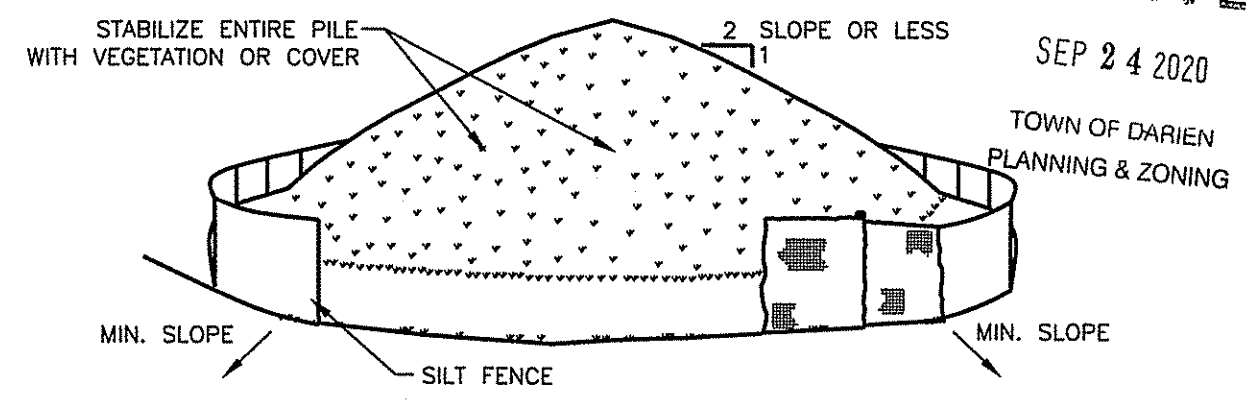
- NOTES:**
- EXISTING CONDITION HAVE BEEN TAKEN FROM PLANS PREPARED BY EDWARD J. FRATTAROLI, INC., STAMFORD, CT, TITLED "PLOT PLAN PREPARED FOR RAJAT GUPTA" DATED 9/10/19.
 - PROPOSED DESIGN HAVE BEEN TAKEN FROM PLANS PREPARED BY ENVIRONMENTAL LAND SOLUTIONS, NORWALK, CT.
 - LOCATION OF EXISTING DRAINAGE STRUCTURES AND UTILITIES HAVE BEEN TAKEN FROM A SITE DEVELOPMENT PLAN PREPARED BY ROCCO V. D'ANDREA, INC., STAMFORD, CT, DATED 12/14/04. LOCATION ARE APPROXIMATE ACTUAL LOCATION SHALL BE FIELD VERIFIED.
 - PROJECT SURVEYOR IS TO FIELD LOCATE AND SHOW ON AS-BUILT DRAWING ALL UTILITIES AND BURIED INFRASTRUCTURES AND PROVIDE TIE POINT FROM PERMANENT FEATURES FOR FUTURE USE. A PROFESSIONAL ENGINEER LICENSED IN THE STATE OF CONNECTICUT IS TO PROVIDE CERTIFICATION FOR THE STORMWATER MANAGEMENT SYSTEM.

EROSION AND SEDIMENTATION CONTROL NOTES

- ALL EROSION AND SEDIMENTATION CONTROLS SHALL BE CONSTRUCTED, INSTALLED AND MAINTAINED IN ACCORDANCE WITH THE 2002 CONNECTICUT GUIDELINES FOR SOIL EROSION AND SEDIMENT CONTROL AND TOWN OF DARIEN REGULATIONS.
- ALL CONTROL MEASURES SHALL BE INSTALLED AS SHOWN ON THE PLAN(S).
- ALL CONTROL MEASURES SHALL BE INSPECTED AND APPROVED BY THE TOWN PRIOR TO COMMENCEMENT OF ANY WORK, INCLUDING PRE-CONSTRUCTION CLEARING AND GRUBBING.
- ALL CONTROL MEASURES SHALL BE MAINTAINED AND UPGRADED AS REQUIRED TO ACHIEVE PROPER SEDIMENT CONTROL THROUGHOUT THE CONSTRUCTION PERIOD AND UNTIL ALL DISTURBED AREAS HAVE BEEN THOROUGHLY STABILIZED.
- NO CONTROL MEASURES SHALL BE REMOVED WITHOUT APPROVAL FROM THE TOWN.
- ADDITIONAL CONTROL MEASURES SHALL BE INSTALLED DURING THE CONSTRUCTION PERIOD IF DEEMED NECESSARY BY THE TOWN OR ITS AUTHORIZED AGENT.
- THE LIMITS OF CLEARING, GRADING AND DISTURBANCE, AS SHOWN ON THE PLAN(S), SHALL BE KEPT TO A MINIMUM WITHIN THE APPROVED AREA OF CONSTRUCTION. ALL AREAS OUTSIDE THE LIMITS OF CLEARING SHALL REMAIN TOTALLY UNDISTURBED.
- ANY CONTROL MEASURES RETAINING SEDIMENT OVER 1/2 THEIR HEIGHT SHALL HAVE THE SEDIMENT IMMEDIATELY REMOVED, AND ALL DAMAGED CONTROL MEASURES SHALL BE REMOVED AND REPLACED.
- ALL CATCH BASINS LOCATED DOWN-GRADE OF THE SITE SHALL BE PROTECTED BY PLACING FILTER FABRIC BENEATH THE GRATE UNTIL ALL DISTURBED AREAS HAVE BEEN THOROUGHLY STABILIZED.
- ALL NEW AND EXISTING CATCH BASINS LOCATED ON THE SITE SHALL BE PROTECTED BY STAKED HAYBALES AND BY PLACING FILTER FABRIC BENEATH THE GRATE UNTIL ALL DISTURBED AREAS HAVE BEEN THOROUGHLY STABILIZED.
- ALL SEDIMENT SHALL BE IMMEDIATELY REMOVED FROM NEW AND EXISTING DRAINAGE STRUCTURES AND PIPING IMPACTED BY THE PROPOSED CONSTRUCTION.
- SEDIMENT REMOVED FROM CONTROL MEASURES AND DRAINAGE FACILITIES SHALL BE DISPOSED OF IN A MANNER THAT IS CONSISTENT WITH STATE AND LOCAL REGULATIONS.
- THE PLANTING SEASONS FOR THE SPECIFIED SEED MIXTURE SHALL BE AS DEFINED IN THE 2002 CONNECTICUT GUIDELINES FOR SOIL EROSION AND SEDIMENT CONTROL, UNLESS DIRECTED OTHERWISE BY THE TOWN. OUTSIDE OF THESE SPECIFIED DATES, AREAS WILL BE STABILIZED WITH HAYBALE CHECK DAMS, FILTER FABRIC, OR WOODCHIP MULCH AS REQUIRED TO CONTROL EROSION.
- THE CONTRACTOR SHALL TAKE ALL NECESSARY MEASURES TO ENSURE THAT NO DRAINAGE FROM TOWN ROADS ENTERS THE SITE DURING OR AFTER CONSTRUCTION.
- THE CONTRACTOR SHALL BE RESPONSIBLE TO CONTROL DUST AND WIND EROSION THROUGHOUT THE LIFE OF THE CONTRACT. THE CONTRACTOR SHALL CONTROL DUST TO PREVENT A HAZARD TO TRAFFIC ON ADJACENT ROADWAYS.
- TEMPORARY STOCKPILING OF CONSTRUCTION MATERIALS SHALL ONLY BE ALLOWED IN THE LOCATIONS SHOWN ON THE PLAN(S). STOCKPILE AREAS SHALL BE FULLY ENCLOSED BY SILT FENCE.
- ALL GROUNDWATER EXTRACTED DURING DEWATERING OF EXCAVATIONS SHALL BE DIRECTED TO A TEMPORARY SEDIMENTATION BASIN.
- THE CONTRACTOR SHALL BE RESPONSIBLE FOR IMPLEMENTING THE EROSION AND SEDIMENTATION CONTROL PLAN. THIS INCLUDES THE INSTALLATION AND MAINTENANCE OF ALL CONTROL MEASURES, INFORMING ALL PARTIES ENGAGED ON THE CONSTRUCTION SITE OF THE REQUIREMENTS AND OBJECTIVES OF THE PLAN, AND NOTIFYING THE TOWN OF ANY TRANSFER OF THIS RESPONSIBILITY.



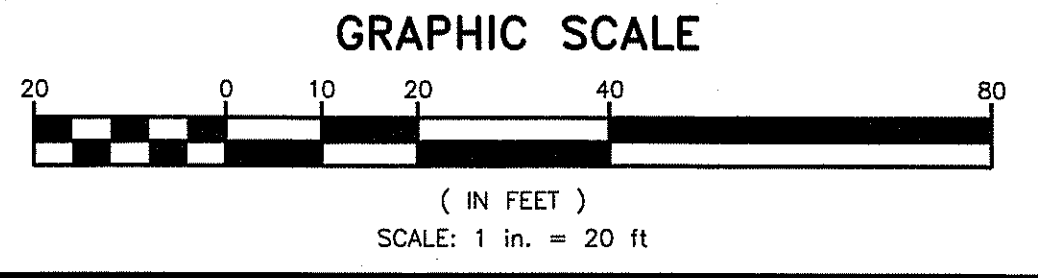
SILTATION FENCE DETAIL
N.T.S.



- INSTALLATION NOTES:**
- AREA CHOSEN FOR STOCKPILING OPERATIONS SHALL BE DRY AND STABLE.
 - MAXIMUM SLOPE OF STOCKPILE SHALL BE 1:2.
 - UPON COMPLETION OF SOIL STOCKPILING, EACH PILE SHALL BE SURROUNDED WITH EITHER SILT FENCING OR STRAWBALES, THEN STABILIZED WITH VEGETATION OR COVERED.

LEGEND

---	EXISTING CONTOURS
- - -	EXISTING CONTOURS
---	PROPERTY LINE
---	BUILDING SETBACK LINE
⊗	TREES TO BE REMOVED
- x -	SILT FENCE



MAP 54, LOT 4
IMPORTANT NOTE:
Additional underground utilities may exist. Prior to any excavation or construction, contact:
"CALL BEFORE YOU DIG"
1-800-922-4455

RECEIVED
SEP 24 2020
TOWN OF DARIEN
PLANNING & ZONING

Divesta
Civil Engineering Associates, Inc.
51 Painter Ridge Road
Roxbury, Connecticut 06783
Phone 860-354-4226 Fax 860-354-4226
E-mail dcainc@charter.net

PROJECT TITLE:
GUPTA RESIDENCE
2572 BOSTON POST ROAD
DARIEN, CONNECTICUT
PROPOSED SITE DEVELOPMENT PLAN

DRAWING NO. 20-044

DRAWN BY: SDI
APPROVED BY: DD

SCALE: 1"=20'
DRAWING DATE: 07/29/20

SHEET NO. **1 OF 1**