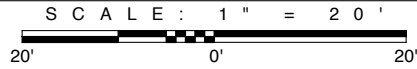
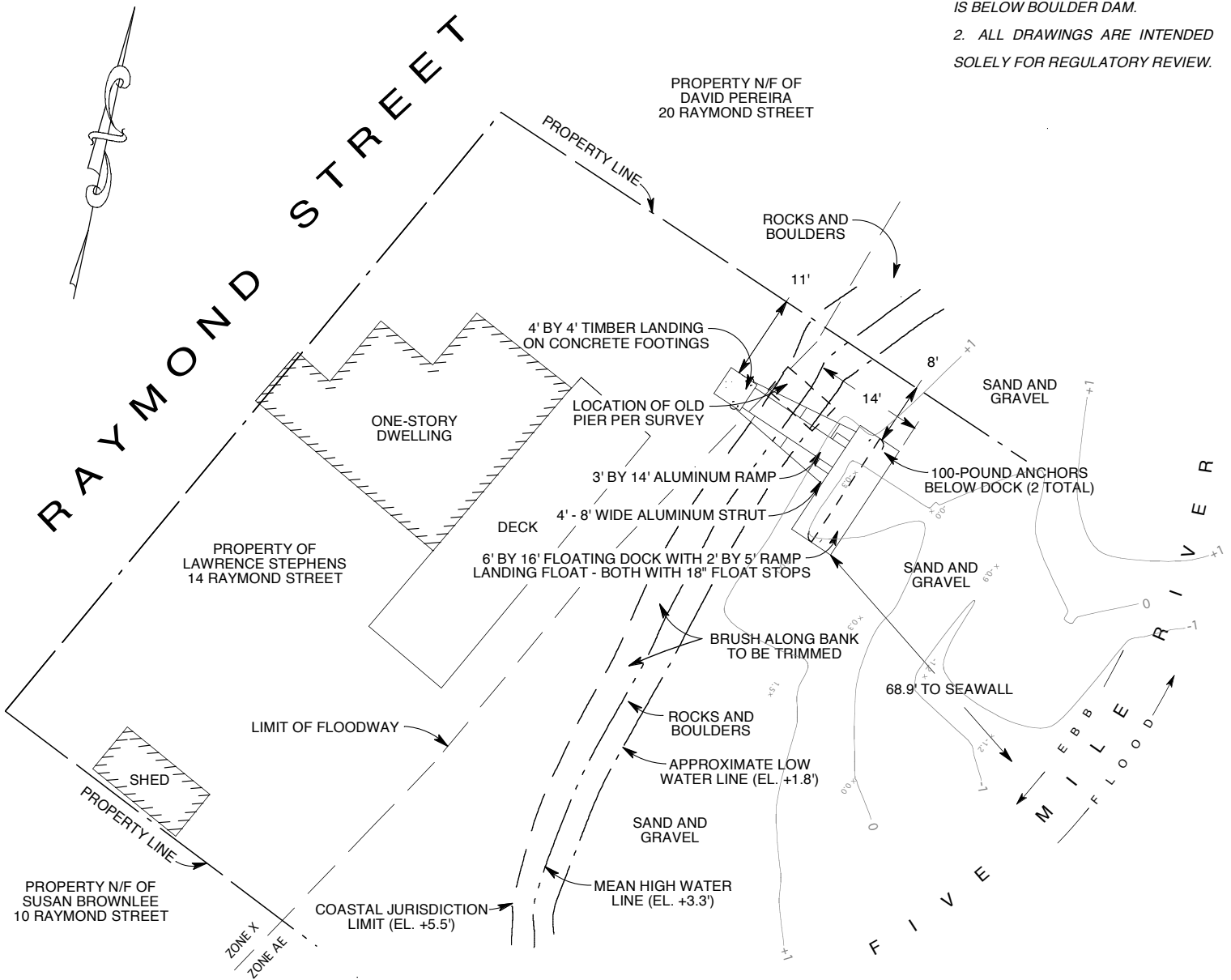


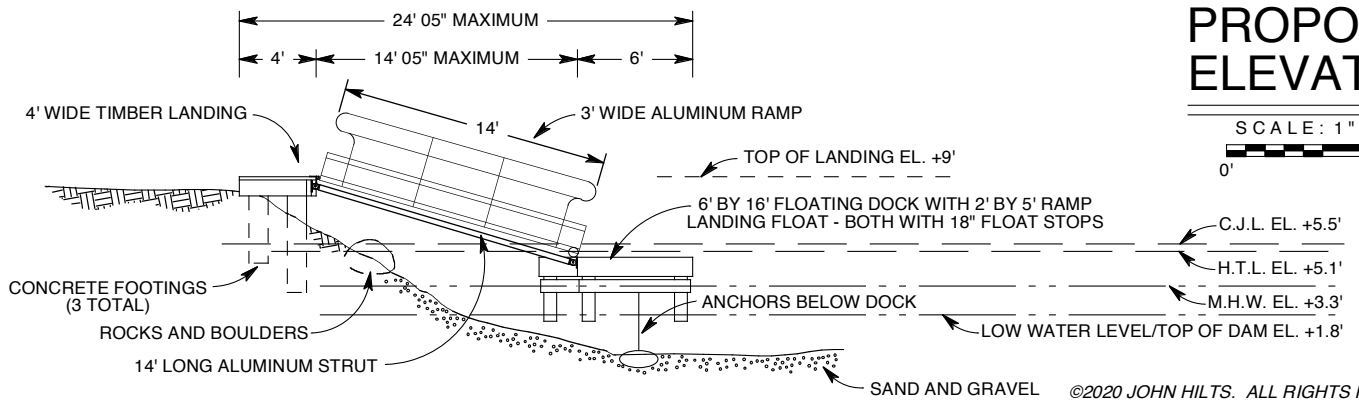
PROPOSED DETAIL PLAN VIEW



- NOTES:
1. MEAN LOW WATER LINE (EL. -3.7') IS BELOW BOULDER DAM.
 2. ALL DRAWINGS ARE INTENDED SOLELY FOR REGULATORY REVIEW.



PROPOSED ELEVATION



©2020 JOHN HILTS. ALL RIGHTS RESERVED.

PURPOSE: PRIVATE RECREATIONAL SMALL BOAT LAUNCHING AND LANDING
 DATUM: NORTH AMERICAN VERTICAL DATUM OF 1988
 ADJACENT OWNERS: DAVID PEREIRA, SUSAN BROWNLEE, MATTHEW HEISSAN
 REGISTRATION PREPARED BY: JOHN HILTS P.O. BOX 47, ROWAYTON, CT 06853

PROPOSED LANDING, RAMP AND FLOATING DOCK IN THE FIVE MILE RIVER AT 14 RAYMOND STREET, DARIEN, FAIRFIELD COUNTY, CONNECTICUT
 REGISTRANT: M.R. LAWRENCE STEPHENS
 DATE: 6/06/19 SHEET 4 OF 4 REVISION NUMBER: 5 DATE: 6/04/20